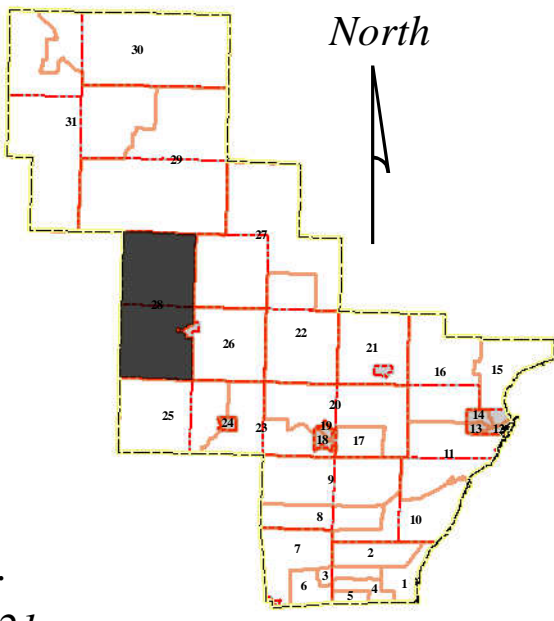


Supervisory District Legal Description:
ALL OF THE TOWN OF BREED AND ALL OF THE TOWN HOW.

This map is neither a legally recorded map nor a survey and is not intended to be used as such. This map contains a compilation of records, information, and data to be used for reference purposes only. Oconto County is not responsible for any inaccuracies herein contained. Please contact the Oconto County Land & Water Resources Office at 20.834.6827 with any questions.













Source: Oconto County Planning;
Oconto County Land Information, 2021

Supervisory District 28
Oconto County, Wisconsin

 Supervisory District Boundary

Map prepared in accordance with Resolution R2021-11-04 / Ordinance O2021-12-01.

Base Map Features

- | | |
|--|---|
|  Federal Highway |  County Boundary |
|  State Highway |  City/Village Boundary |
|  County Highway |  Township Boundary |
|  Town Road |  Public Land |
|  Recreation Trail | |
|  Railroad | |

